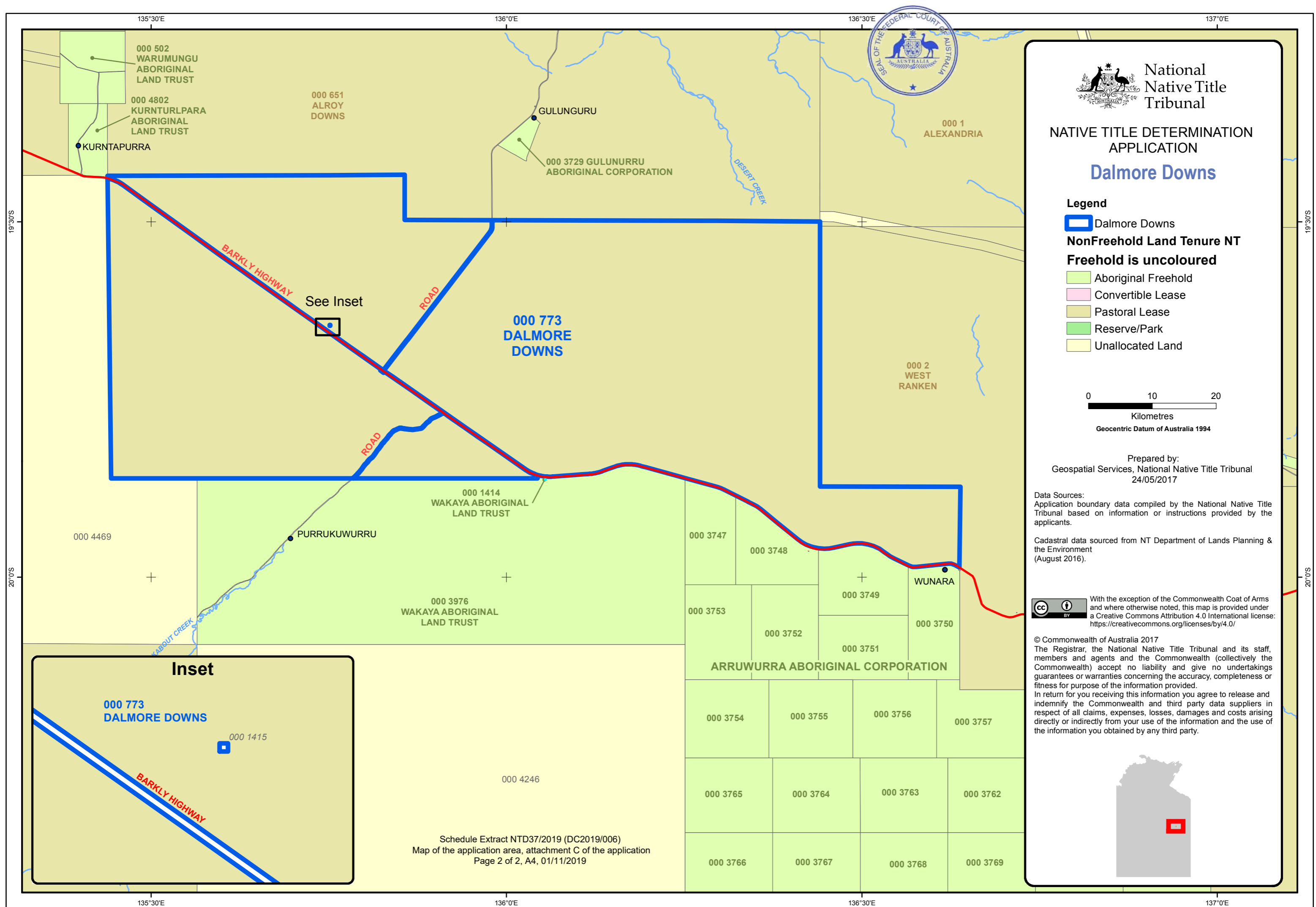


Attachment C


Map showing the boundaries of the application area





NATIVE TITLE DETERMINATION APPLICATION
Dalmore Downs

- Legend**
- Dalmore Downs
 - NonFreehold Land Tenure NT**
 - Freehold is uncoloured**
 - Aboriginal Freehold
 - Convertible Lease
 - Pastoral Lease
 - Reserve/Park
 - Unallocated Land



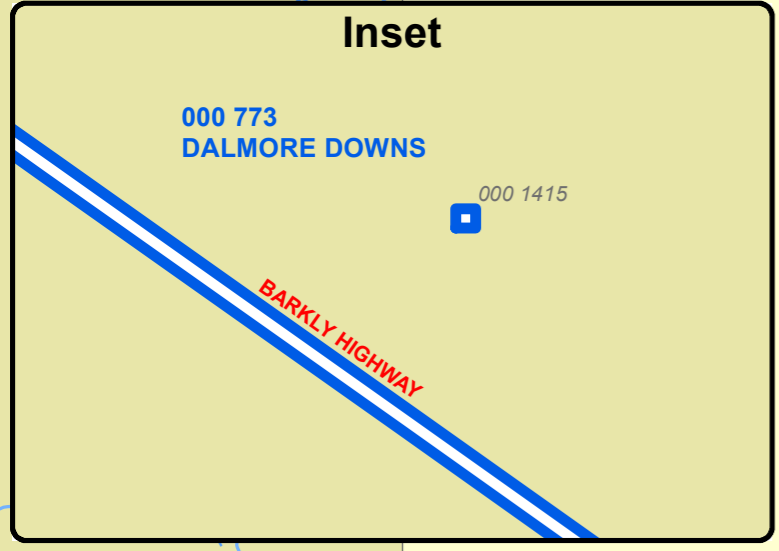
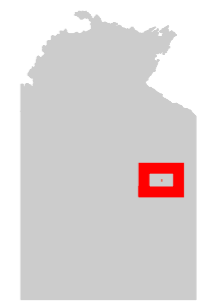
Prepared by:
 Geospatial Services, National Native Title Tribunal
 24/05/2017

Data Sources:
 Application boundary data compiled by the National Native Title Tribunal based on information or instructions provided by the applicants.

Cadastral data sourced from NT Department of Lands Planning & the Environment (August 2016).

With the exception of the Commonwealth Coat of Arms and where otherwise noted, this map is provided under a Creative Commons Attribution 4.0 International license: <https://creativecommons.org/licenses/by/4.0/>

© Commonwealth of Australia 2017
 The Registrar, the National Native Title Tribunal and its staff, members and agents and the Commonwealth (collectively the Commonwealth) accept no liability and give no undertakings guarantees or warranties concerning the accuracy, completeness or fitness for purpose of the information provided.
 In return for you receiving this information you agree to release and indemnify the Commonwealth and third party data suppliers in respect of all claims, expenses, losses, damages and costs arising directly or indirectly from your use of the information and the use of the information you obtained by any third party.



Schedule Extract NTD37/2019 (DC2019/006)
 Map of the application area, attachment C of the application
 Page 2 of 2, A4, 01/11/2019